

SUNDAY

24 DEC 2017

18:30 UTC+7

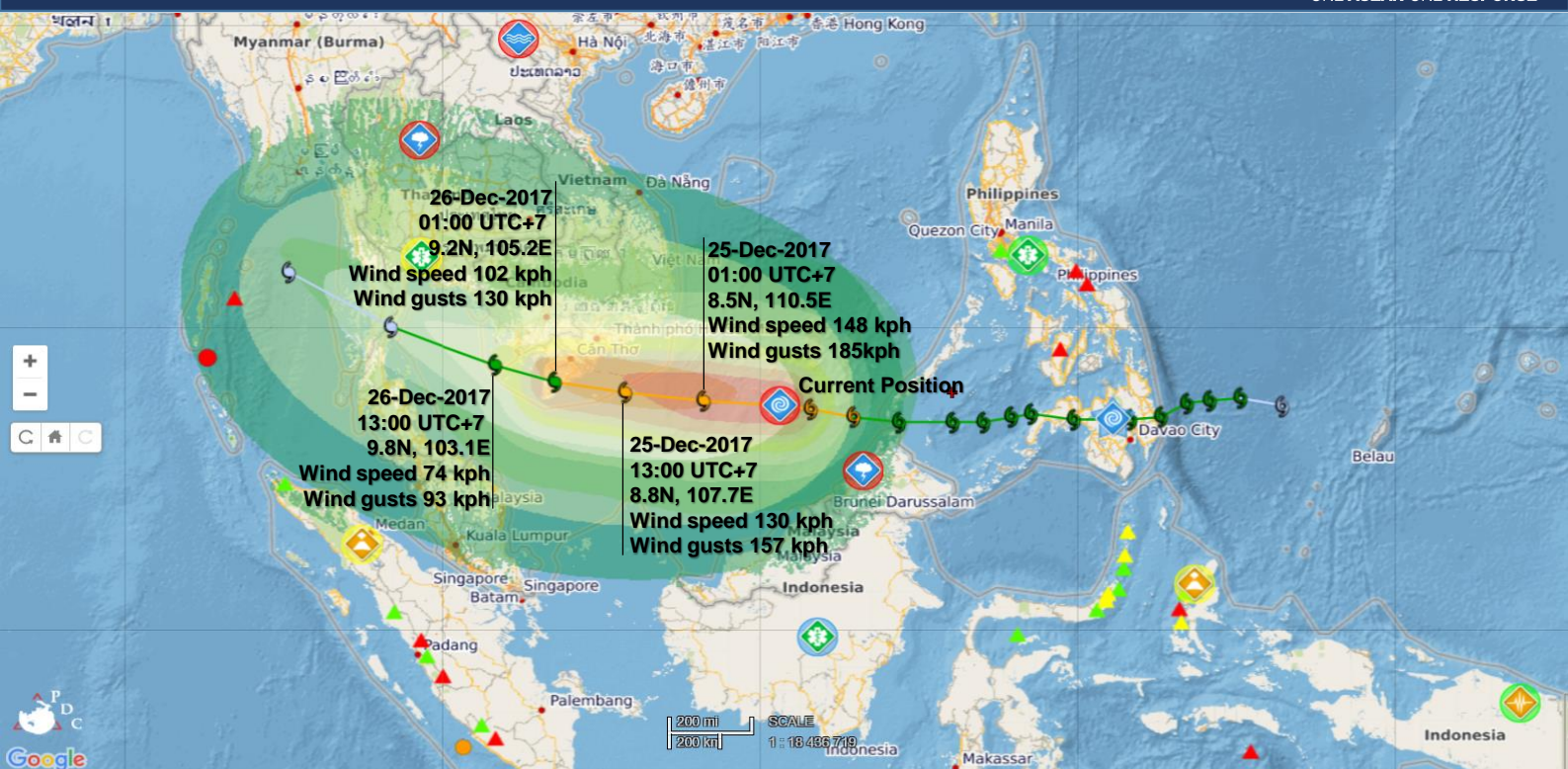
TYPHOON TEMBIN (VINTA)

(Countries under monitoring: PH, MY, BN, ID, VN, KH, TH)

FLASH UPDATE #7



ONE ASEAN ONE RESPONSE



Legend

Estimated Wind Impacts (TAOS)

Catastrophic Damage
Severe Damage
Widespread Damage
Moderate Damage 5% of value
Minor Damage: power out
Trees Down, some power loss
Branches Breaking
Large Trees Sway
Small Trees Sway

Tropical Cyclone Positions

Forecast	Hurricane/Typhoon > 150 mph (240 kph)
Current	Hurricane/Typhoon > 74 mph (120 kph)
Previous	Tropical Storm
	Tropical Depression

Tropical Cyclone Segments

Forecast	Hurricane/Typhoon > 150 mph (240 kph)
Current	Hurricane/Typhoon > 74 mph (120 kph)
Previous	Tropical Storm
	Tropical Depression

Estimated Tropical Cyclone Rainfall (TAOS)

>24 in (60.96 cm)
12-24 in (30.48 - 60.96 cm)
9-12 in (22.86 - 30.48 cm)
6-9 in (15.24 - 22.86 cm)
3-6 in (7.62 - 15.24 cm)
1-3 in (2.54 - 7.62 cm)
< 1 in (2.54 cm)

Major Cities

Over 5 Million
1 - 5 Million

- AHA Centre Disaster Monitoring & Response System maintain the highest alert **“WARNING”** for **Typhoon Tembin (Vinta)**, approximate current location at 8.3 N, 113.2 with maximum wind speeds 148 kph gusts of 185 kph).
- Philippines**, Typhoon Tembin affected 268,792 persons (59,580 families) in 518 barangays of 21 provinces in 9 Regions MIMAROPA, VII, X, IX, X, XI, XII, ARMM and CARAGA ([DSWD](#)).
 - Considering various reports and sources, death toll due to Typhoon Tembin may reach around 180-200 people.
 - Evacuations: 13,491 families / 57,768 persons are currently residing in 202 evacuation centres in 6 regions (MIMAROPA, VII, IX, X, XI and Caraga). A total of 3,832 families/19,187 persons in Region X, XI and CARAGA are evacuating outside of centres ([DSWD](#)).
 - [DSWD](#) is currently providing relief items and support assistance to Marawi IDPs residing in Lanao del Norte
 - In Region XI, [DSWD](#) is assessing possibility of providing additional supports to local governments.
 - For detailed information: [Disaster Response Operations Monitoring and Information Center \(DROMIC\)](#), DSWD.
- Viet Nam**, [the NCHMF](#) has updated warning of Typhoon Tembin for provinces in the southern part (24-Dec-2017, 17:00 UTC+7). [VDMA/CCNDPC](#) reported intensification of government efforts to assist evacuation of people in the most prone areas before Typhoon Tembin make landfall on 25-Dec-2017.
- As of 24-Dec-2017 17:00 UTC +7, government agencies of [Brunei Darussalam](#), [Cambodia](#), [Indonesia](#), [Malaysia](#) and [Thailand](#) are releasing warnings for extreme rainfall & high waves in some areas; it may increasing risks in some provinces already flooded several times in the past weeks ([ADInet](#)).
- Social media: [#VintaPH](#), [#Tembin](#) and a [Crisis Response Page](#) are active.
- AHA Centre is in close communication with counterparts in Philippines, Viet Nam and other ASEAN member states under monitoring. Once additional information becomes available, AHA Centre will release another update.

DATA SOURCE

AHA Centre Disaster Monitoring & Response System (DMRS);
Pacific Disaster Center (PDC Global); Open Street Map;

Brunei Darussalam: BDMD; Cambodia: MWRM; Indonesia: BMKG;
Malaysia: MET Malaysia, NADMA; Philippines: DSWD, NDRRMC,
PAGASA; Thailand: DDPM, TMD; Viet Nam: CCNDPC, NCHMF,
VDMA

DISCLAIMER

The AHA Centre was established in November 2011 by the Association of South East Asian National (ASEAN) and ASEAN member states to facilitate cooperation and coordination among the Parties, relevant agencies of the United Nations and international organisations in disaster

management and humanitarian assistance.

The use of boundaries, geographic names, related information and potential considerations for response are for reference, not warranted to be error free or implying official endorsement from ASEAN Member States.

© 2017 AHA Centre.

All rights reserved.
You are receiving this email because you are registered in our distribution list.

Our mailing address is:

AHA Centre,
GRAHA BNPB 13th Floor,
Jl. Raya Pramuka Kav. 38,
Jakarta 13120 Indonesia

SUNDAY
24 DEC 2017
18:30 UTC+7

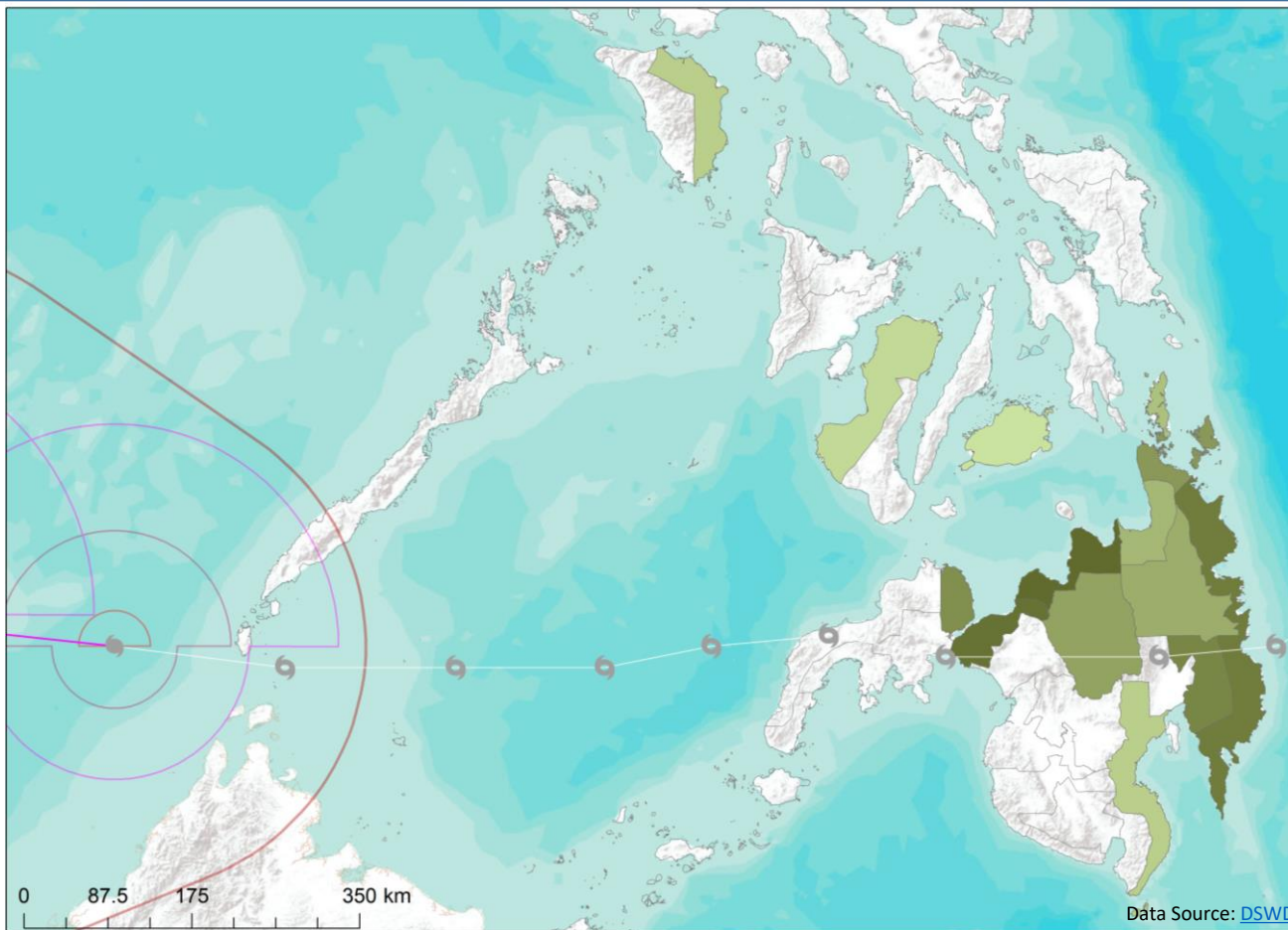
TYPHOON TEMBIN (VINTA)

(Countries under monitoring: PH, MY, BN, ID, VN, KH, TH)

FLASH UPDATE #7 - MAPS



ONE ASEAN ONE RESPONSE




1 cm = 35 km

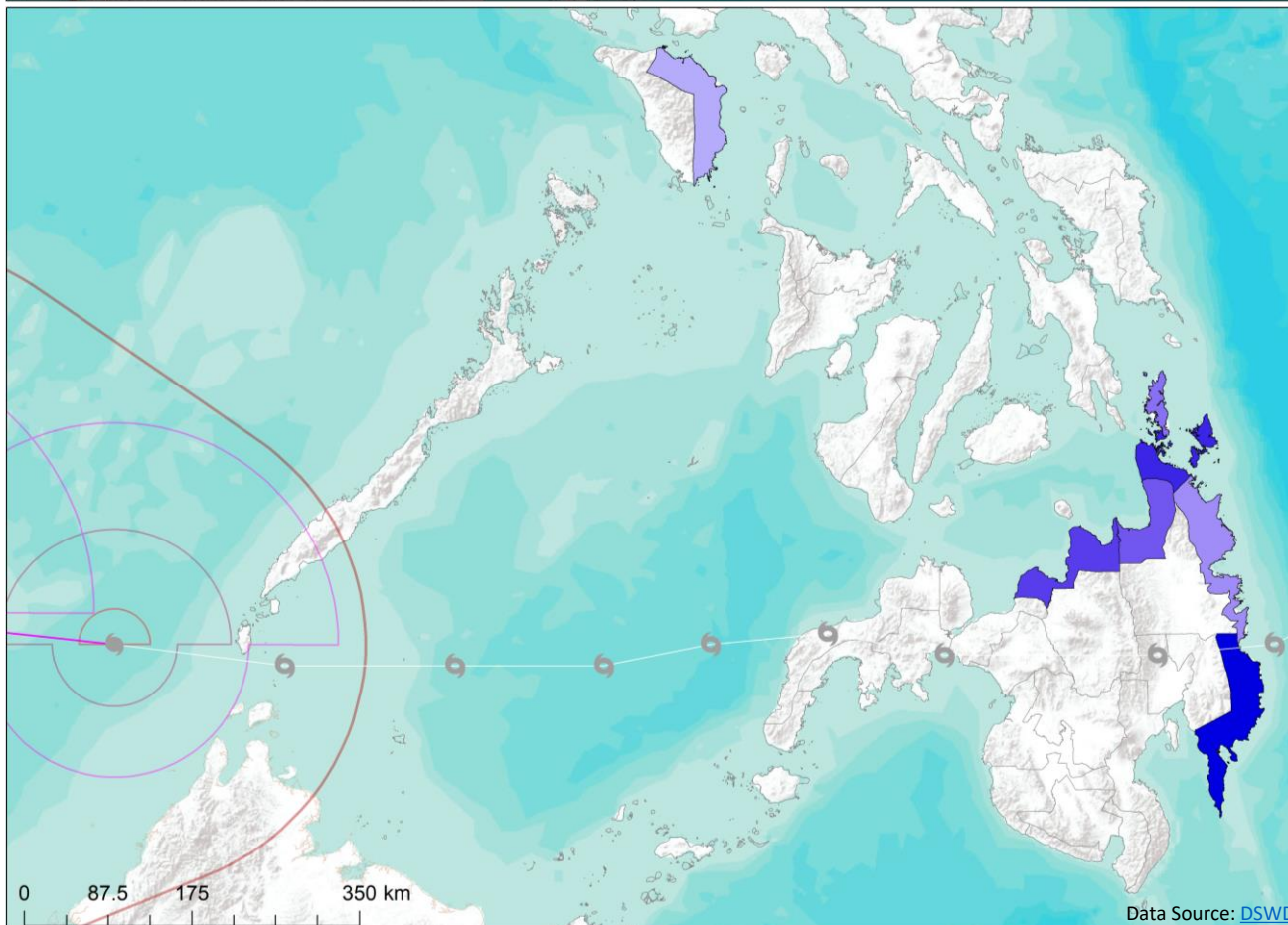
Legend

TS Tembin 24 Dec

Affected Persons



ONE ASEAN
ONE RESPONSE




1 cm = 35 km

Legend

TS Tembin 24 Dec

Assistance (PHP)



ONE ASEAN
ONE RESPONSE

DATA SOURCE

AHA Centre Disaster Monitoring & Response System (DMRS);
Pacific Disaster Center (PDC Global); Open Street Map;

Brunei Darussalam: BDMD; Cambodia: MWRM; Indonesia: BMKG;
Malaysia: MET Malaysia, NADMA; Philippines: DSWD, NDRRMC,
PAGASA; Thailand: DDPM, TMD; Viet Nam: CONDP, NCHMF,
VDMA

DISCLAIMER

The AHA Centre was established in November 2011
by the Association of South East Asian National
(ASEAN) and ASEAN member states to facilitate
cooperation and coordination among the Parties,
relevant agencies of the United Nations and
international organisations in disaster

management and humanitarian assistance.

The use of boundaries, geographic names, related
information and potential considerations for response
are for reference, not warranted to be error free or
implying official endorsement from ASEAN Member
States.

© 2017 AHA Centre.
All rights reserved.
You are receiving this email
because you are registered in
our distribution list.

Our mailing address is:
AHA Centre,
GRAHA BNPB 13th Floor,
Jl. Raya Pramuka Kav. 38,
Jakarta 13120 Indonesia