

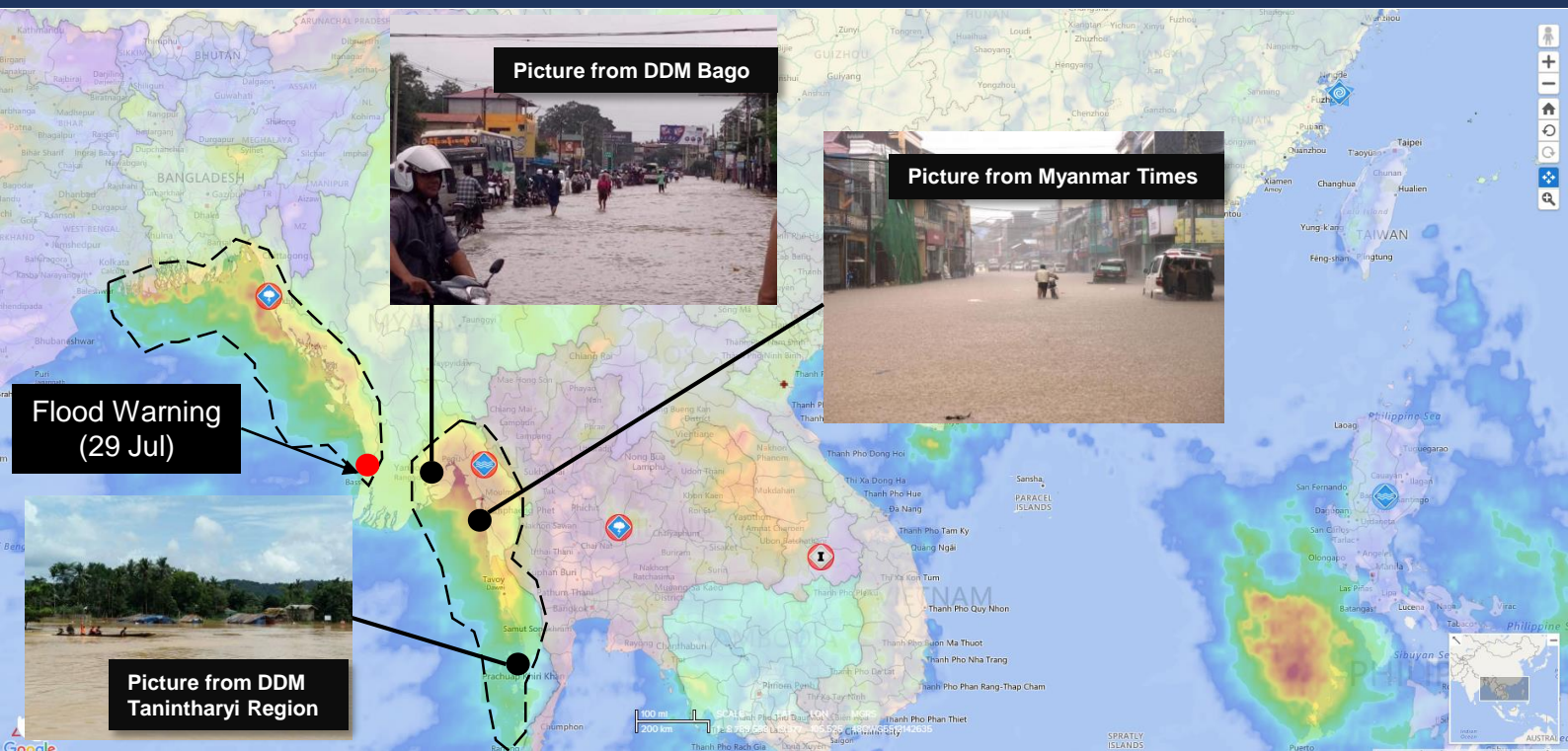
**TUESDAY**  
31 JUL 2018  
1500HRS  
UTC +7

# FLOODS IN MYANMAR (MONSOON)

## FLASH UPDATE #2



ONE ASEAN ONE RESPONSE



### Myanmar

- Rapid assessment and relief assistance is ongoing according to Department of Disaster Management (DDM), Myanmar.
- The official Facebook pages for the local authorities of the affected areas are:
  - [DDM Bago](#)
  - [DDM Tanintharyi Region](#)
  - [Kayin State DDM](#)
  - [DDM Lashio](#)
  - [DDM Ayeyarwady](#)
  - [DDM Taunggyi Shan State](#)
- Based on data from both DDM and Myanmar Red Cross, there are a total of 9 provinces affected but the worst affected areas are still Bago, Tanintharyi, Kayin and Mon.
- As the monsoon persists, the risk of landslides remains relatively moderate to high in certain hilly and mountainous regions. The map was kindly provided by Pacific Disaster Center.
- [Flood Warning](#) have been issued by Department of Meteorology and Hydrology (DMH), Myanmar for Thabaung Township
- Time-lapse images of surface rainfall provided by DMH can be accessed [here](#)

### Other countries in Northern ASEAN Region

- Wet weather conditions are expected to continue in the Northern ASEAN Region. This is due to the Southwest Monsoons which brings additional rainfall.
- Stay tuned to [ASEAN Specialised Meteorological Centre](#) next sub-seasonal weather outlook for more information on the first fortnight of August 2018



#### DATA SOURCES

AHA Centre Disaster Monitoring & Response System (DMRS);  
ASEAN Disaster Information Network;  
Pacific Disaster Center (PDC Global);  
Myanmar: Department of Disaster Management (DDM) and local  
offices Facebook pages; Department of Meteorology and Hydrology;  
Myanmar Red Cross; Myanmar Times

#### DISCLAIMER

The AHA Centre was established in November 2011  
by the Association of South East Asian National  
(ASEAN) and ASEAN member states to facilitate  
cooperation and coordination among the Parties,  
relevant agencies of the United Nations and  
international organisations in disaster

management and humanitarian assistance.

The use of boundaries, geographic names, related  
information and potential considerations for response  
are for reference, not warranted to be error free or  
implying official endorsement from ASEAN Member  
States.

© 2018 AHA Centre.  
All rights reserved.  
You are receiving this email  
because you are registered in  
our distribution list.

Our mailing address is:  
AHA Centre,  
GRAHA BNPB 13<sup>th</sup> Floor,  
Jl. Raya Pramuka Kav. 38,  
Jakarta 13120 Indonesia

TUESDAY

31 JUL 2018

1500HRS

UTC +7

# FLOODS IN MYANMAR (MONSOON)

## FLASH UPDATE #2



ONE ASEAN ONE RESPONSE

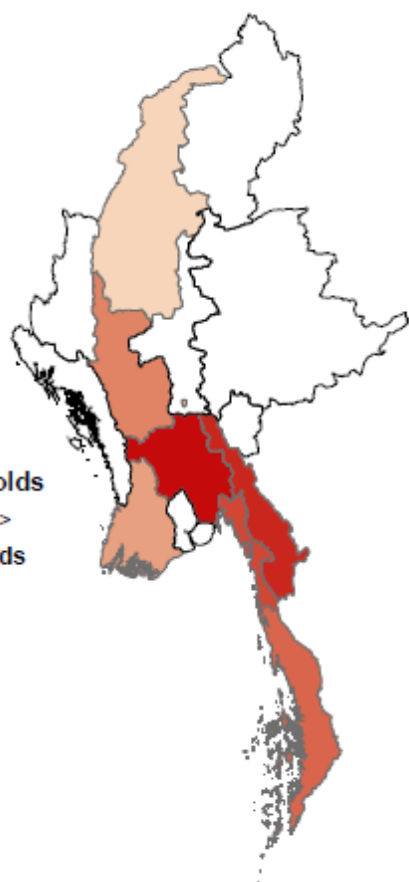
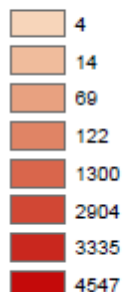
Data from Department of Disaster Management (correct as at 28 Jul)

### Legend

#### Affected Households

<all other values>

#### Affected Households

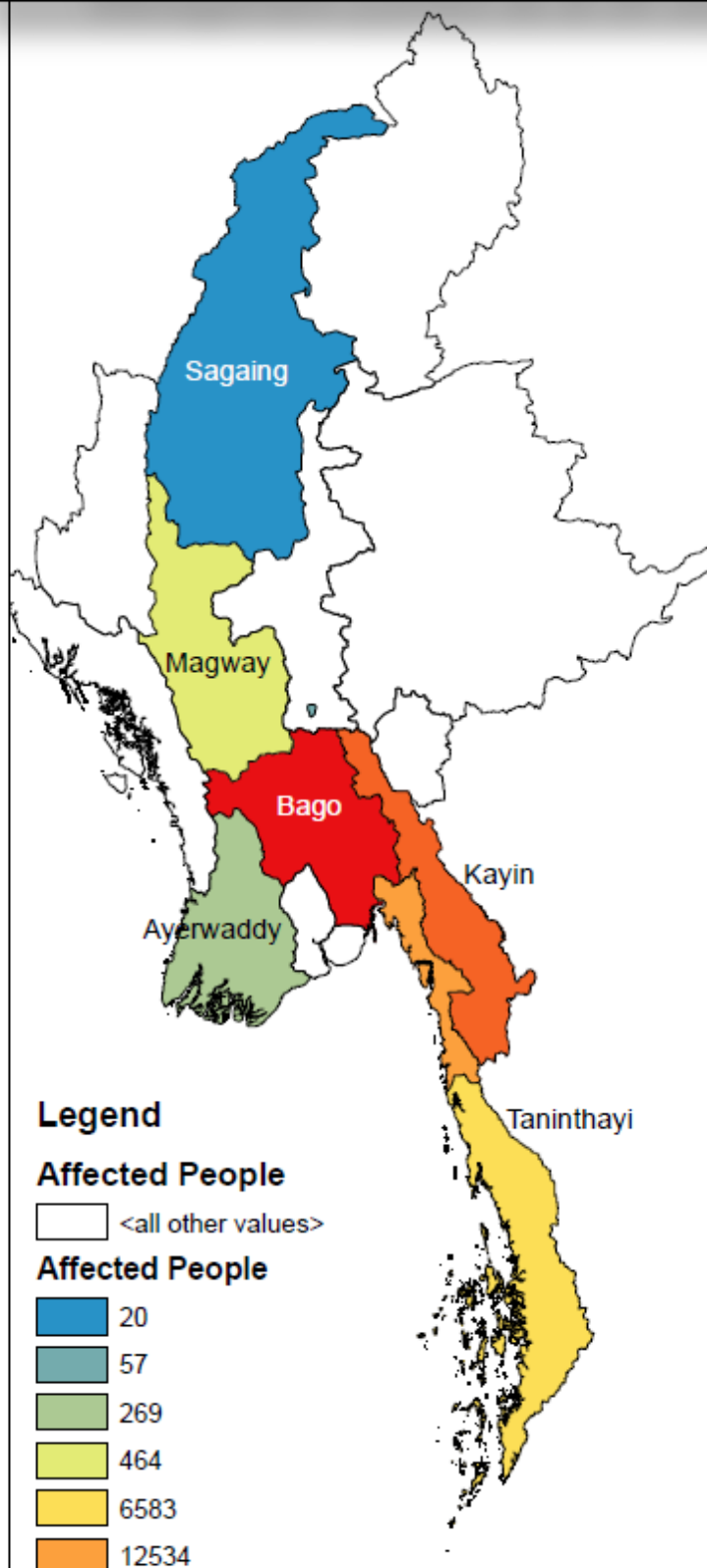
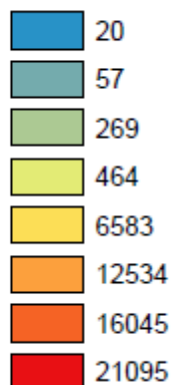


### Legend

#### Affected People

<all other values>

#### Affected People

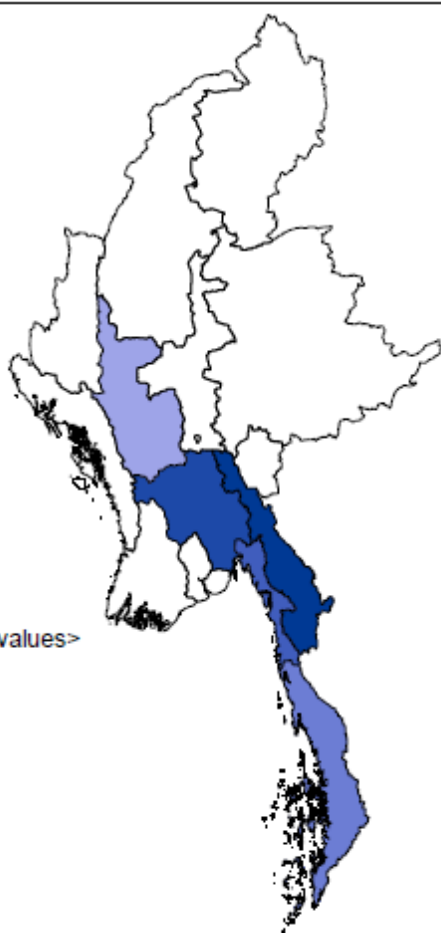
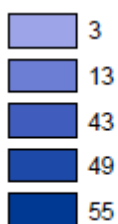


### Legend

#### Shelters

<all other values>

#### Shelter



#### DATA SOURCES

AHA Centre Disaster Monitoring & Response System (DMRS);  
ASEAN Disaster Information Network;  
Pacific Disaster Center (PDC Global);  
Myanmar: Department of Disaster Management (DDM) and local  
offices Facebook pages; Department of Meteorology and Hydrology;  
Myanmar Red Cross; Myanmar Times

#### DISCLAIMER

The AHA Centre was established in November 2011  
by the Association of South East Asian National  
(ASEAN) and ASEAN member states to facilitate  
cooperation and coordination among the Parties,  
relevant agencies of the United Nations and  
international organisations in disaster

management and humanitarian assistance.

The use of boundaries, geographic names, related  
information and potential considerations for response  
are for reference, not warranted to be error free or  
implying official endorsement from ASEAN Member  
States.

© 2018 AHA Centre.  
All rights reserved.  
You are receiving this email  
because you are registered in  
our distribution list.

Our mailing address is:  
AHA Centre,  
GRAHA BNPB 13<sup>th</sup> Floor,  
Jl. Raya Pramuka Kav. 38,  
Jakarta 13120 Indonesia



**TUESDAY**  
31 JUL 2018  
1500HRS  
UTC +7

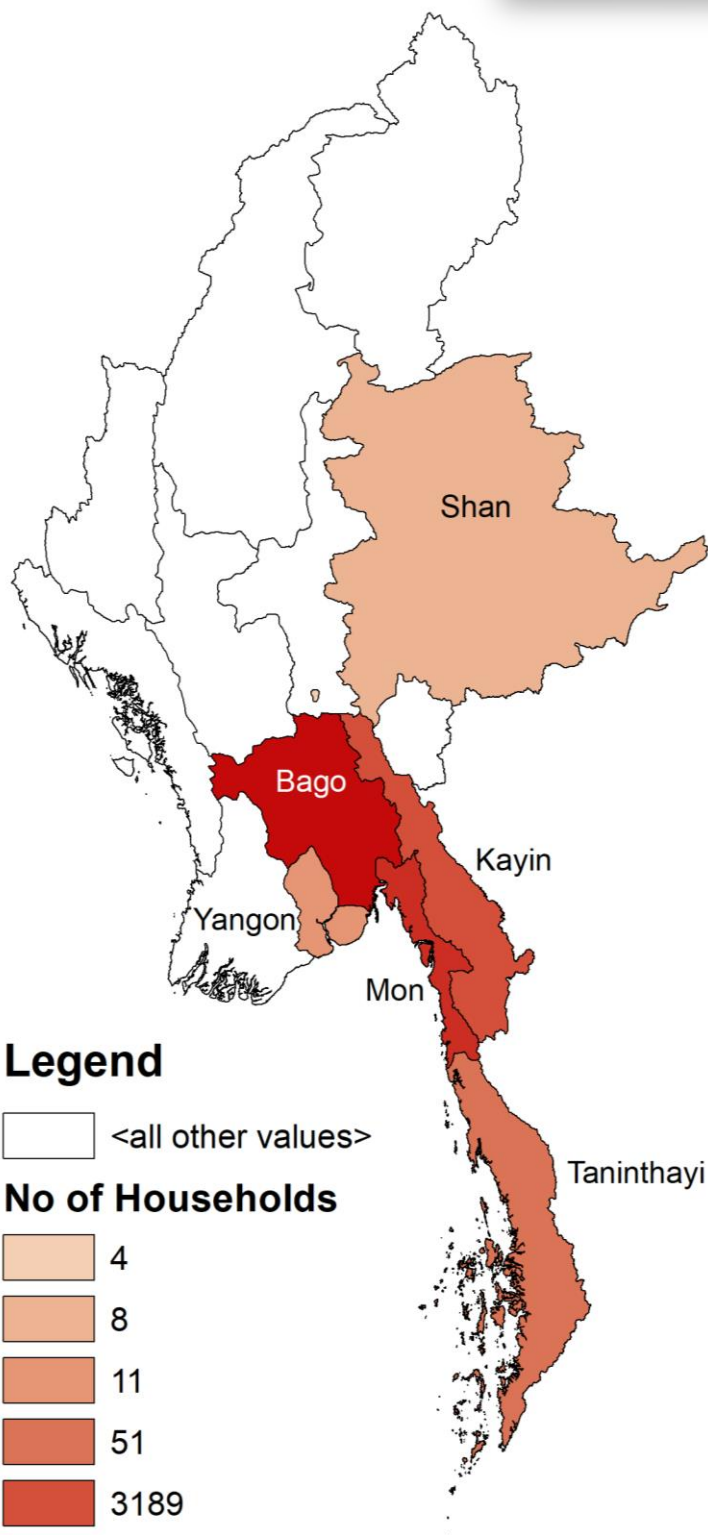
# FLOODS IN MYANMAR (MONSOON)

## FLASH UPDATE #2



ONE ASEAN ONE RESPONSE

Data from Myanmar Red Cross (correct as at 29 Jul)



**DATA SOURCES**  
AHA Centre Disaster Monitoring & Response System (DMRS);  
ASEAN Disaster Information Network;  
Pacific Disaster Center (PDC Global);  
Myanmar: Department of Disaster Management (DDM) and local  
offices Facebook pages; Department of Meteorology and Hydrology;  
Myanmar Red Cross; Myanmar Times

**DISCLAIMER**  
The AHA Centre was established in November 2011  
by the Association of South East Asian National  
(ASEAN) and ASEAN member states to facilitate  
cooperation and coordination among the Parties,  
relevant agencies of the United Nations and  
international organisations in disaster

management and humanitarian assistance.  
The use of boundaries, geographic names, related  
information and potential considerations for response  
are for reference, not warranted to be error free or  
implying official endorsement from ASEAN Member  
States.

© 2018 AHA Centre.  
All rights reserved.  
You are receiving this email  
because you are registered in  
our distribution list.

Our mailing address is:  
AHA Centre,  
GRAHA BNPB 13<sup>th</sup> Floor,  
Jl. Raya Pramuka Kav. 38,  
Jakarta 13120 Indonesia



# ASEAN Region – Monsoonal Flooding Reported Impacts and Accumulated Rainfall for Past 7 Days, 29 July 2018

